


SPIRIT CREEK WATERSHED MONITORING COMMITTEE

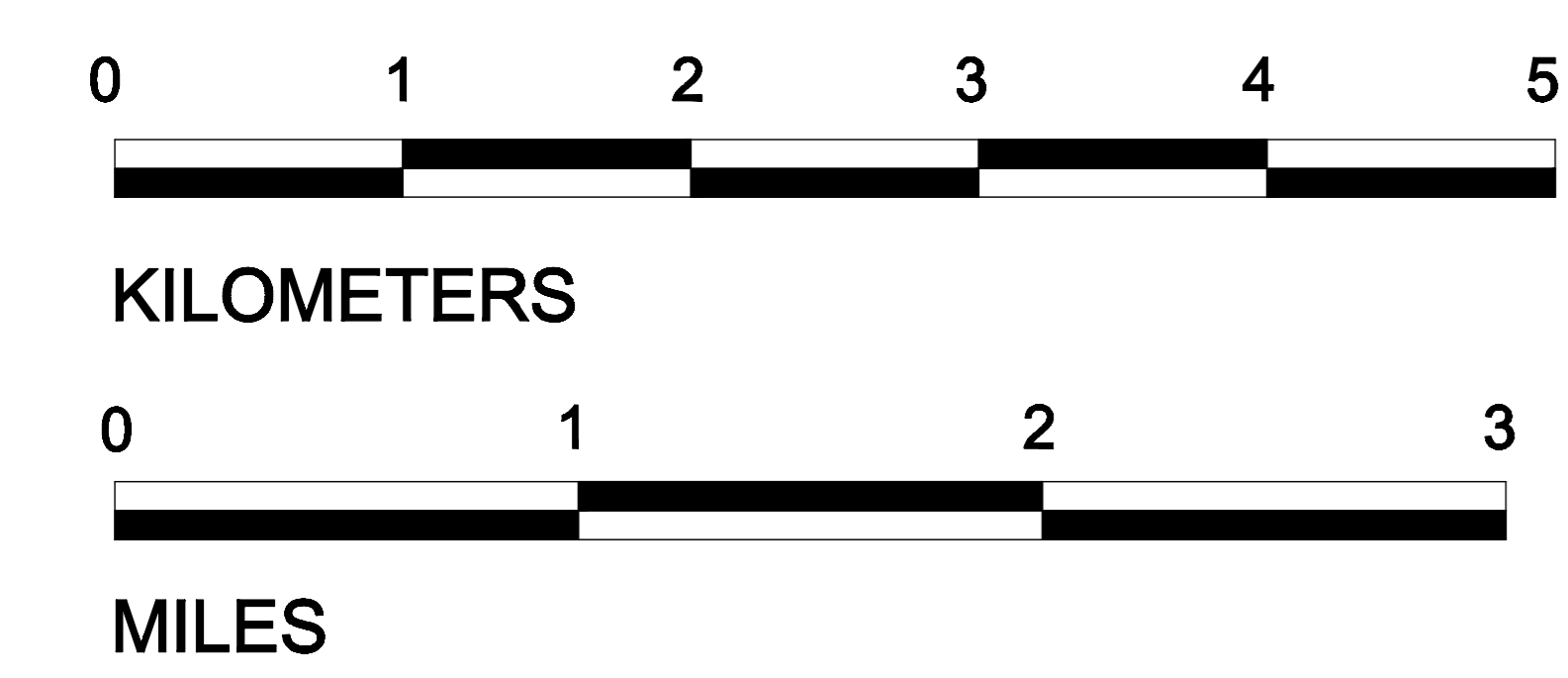
RESEARCH PROJECT

PRAIRIE MAPPING SERVICES

Box 75, Theodore SK SOA 4C0
Phone/ Fax (306) 647-2350
Website www.prairiemapping.com
Specializing in G.I.S. Mapping Applications



SCALES

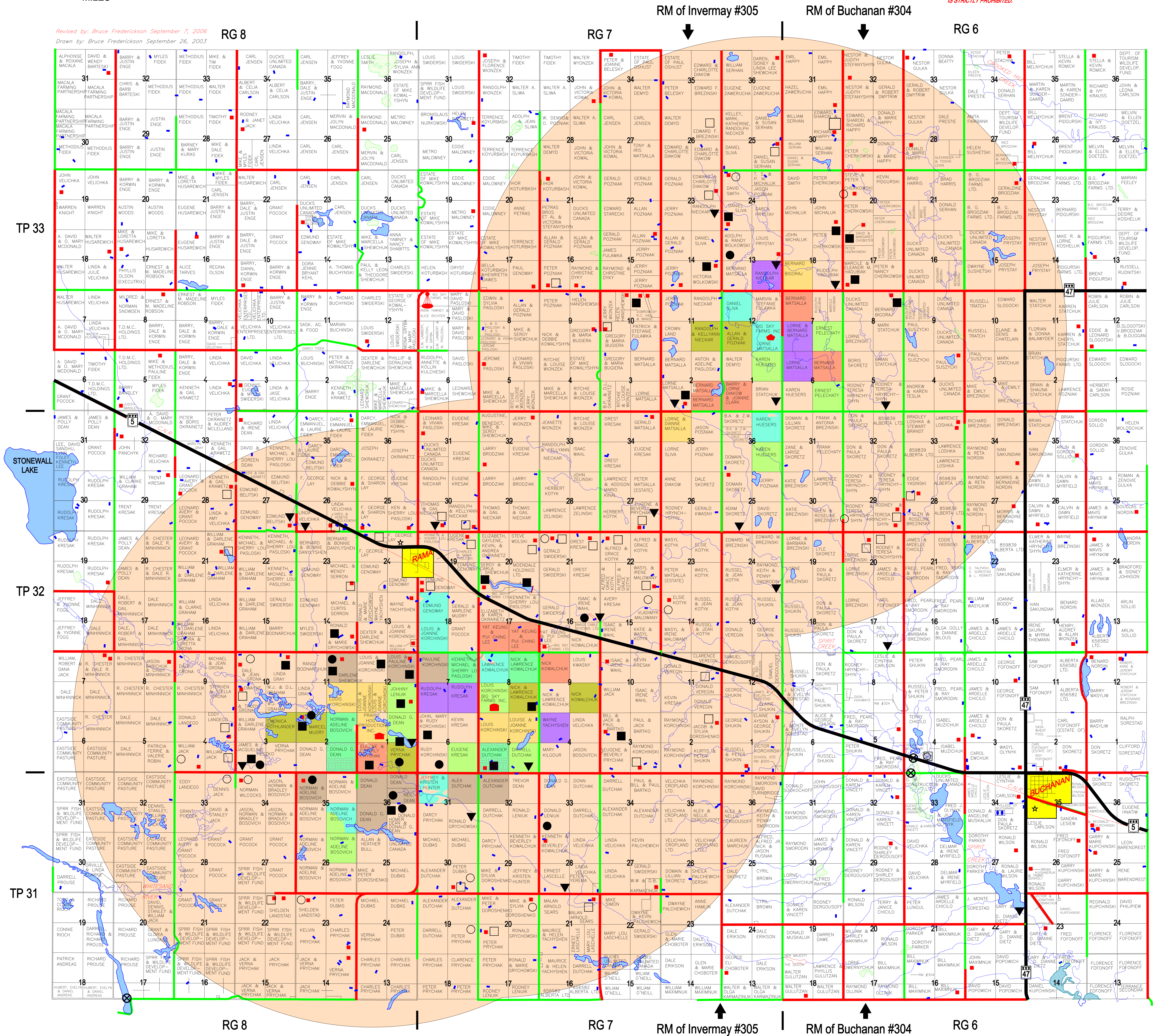


GENERAL LEGEND

- Highway
- All Weather Road (Winter Plowed Roads)
- Summer Road (Seasonal)
- Bridge
- Waste Disposal Site
- Historical Site
- Railway
- Chem. Can Disposal Site
- Town Lagoon
- Gravel Pit
- Occupied Residence
- Church
- School
- Cemetery
- Lake/Slough
- River/Creek
- Community Well
- Hamlet
- City, Town, Village
- Grain Terminal
- Marsh
- Dugout
- Nursery Barn
- Farrowing Barn
- Feeder Barn
- Feed Mill

COPYRIGHT NOTICE
SaskGIS PROVINCIAL STANDARD BASEMAP DATA HAS BEEN USED IN THE CREATION OF THIS MAP. SASKGIS DATA IS THE COPYRIGHT OF SASKATCHEWAN LAND INFORMATION SERVICES CORPORATION AND IS PROVIDED UNDER LICENSE TO SASKATCHEWAN MUNICIPALITIES FOR USE IN PRODUCING MUNICIPAL MAPS. REPRODUCTION OF THIS MAP IN WHOLE OR PART BY ANY MEANS IS STRICTLY PROHIBITED.

Revised by: Bruce Frederickson September 7, 2006
Drawn by: Bruce Frederickson September 26, 2003



APPLICATION LEGEND

- Manure Application Spring 2002
- Manure Application Fall 2002
- Manure Application Spring 2003
- Manure Application Fall 2003
- Manure Application Spring 2004
- Manure Application Fall 2004
- Manure Application Spring 2005
- Manure Application Fall 2005

SCWMC LEGEND

- PROJECTS
- Soil & Manure Monitoring Site
- WATER PROJECTS
- Runoff Monitoring Site
- Well Monitoring Site (3mi)
- Well Monitoring Site (2mi)
- Dugout Monitoring Site (3mi)
- Dugout Monitoring Site (2mi)
- ODOUR PROJECT
- 5 Mile Radius (N.T.S.)